Emergency Response Coordination Centre (ERCC) – DG ECHO Daily Map | 24/06/2026

Western and southern Europe | Ongoing heatwave

European Commission

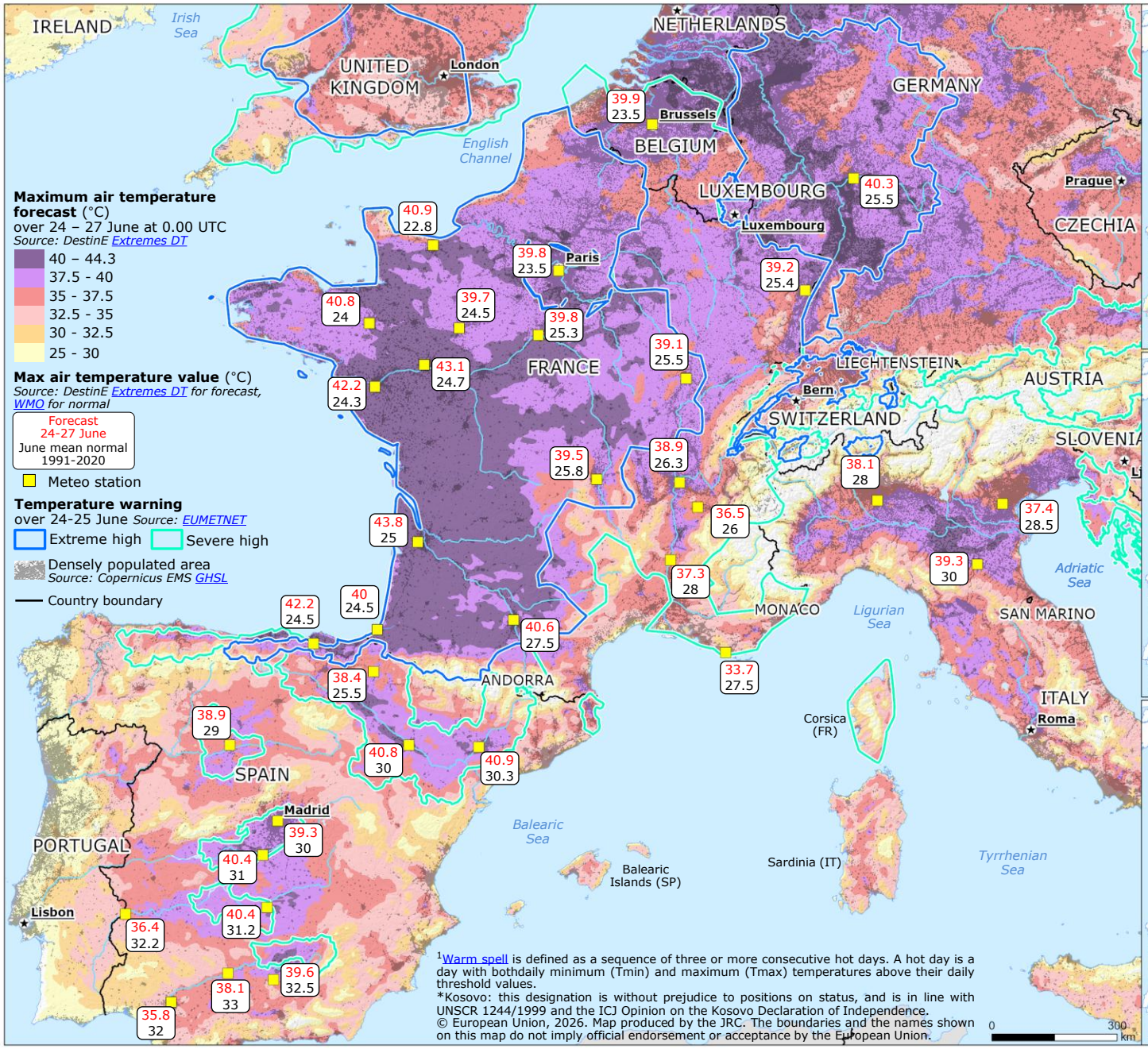

Maximum air temperature forecast (°C)
over 24 – 27 June at 0.00 UTC
Source: DestinE Extremes DT

- 40 – 44.3
- 37.5 - 40
- 35 - 37.5
- 32.5 - 35
- 30 - 32.5
- 25 - 30

Max air temperature value (°C)
Source: DestinE Extremes DT for forecast, WMO for normal

Forecast 24-27 June
June mean normal 1991-2020

Meteo station

Temperature warning
over 24-25 June *Source: EUMETNET*

Extreme high
Severe high

Densely populated area
Source: Copernicus EMS GHSL

Country boundary

[1]Warm spell is defined as a sequence of three or more consecutive hot days. A hot day is a day with bothdaily minimum (Tmin) and maximum (Tmax) temperatures above their daily threshold values.

*Kosovo: this designation is without prejudice to positions on status, and is in line with UNSCR 1244/1999 and the ICJ Opinion on the Kosovo Declaration of Independence.

© European Union, 2026. Map produced by the JRC. The boundaries and the names shown on this map do not imply official endorsement or acceptance by the European Union.

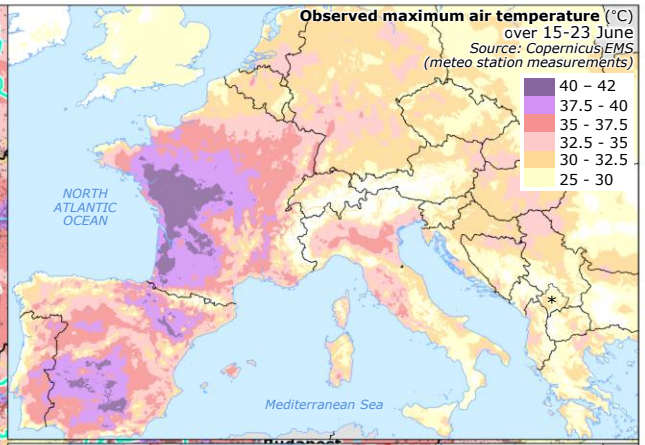

Observed maximum air temperature (°C)
over 15-23 June
Source: Copernicus EMS (meteo station measurements)

- 40 – 42
- 37.5 - 40
- 35 - 37.5
- 32.5 - 35
- 30 - 32.5
- 25 - 30

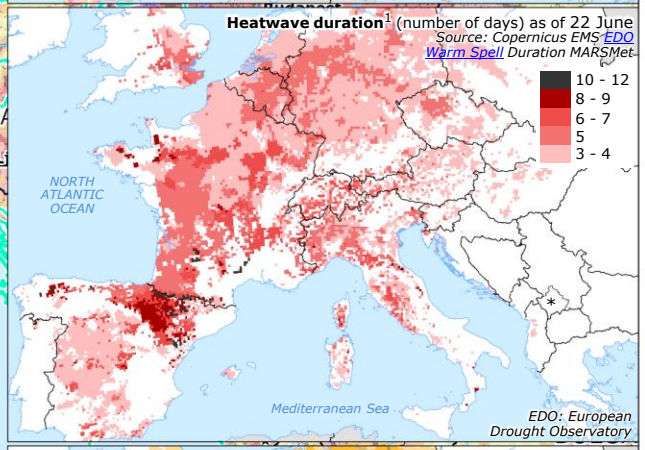

Heatwave duration[1] (number of days) as of 22 June
Source: Copernicus EMS EDO Warm Spell Duration MARSMet

- 10 - 12
- 8 - 9
- 6 - 7
- 5
- 3 - 4

EDO: European Drought Observatory

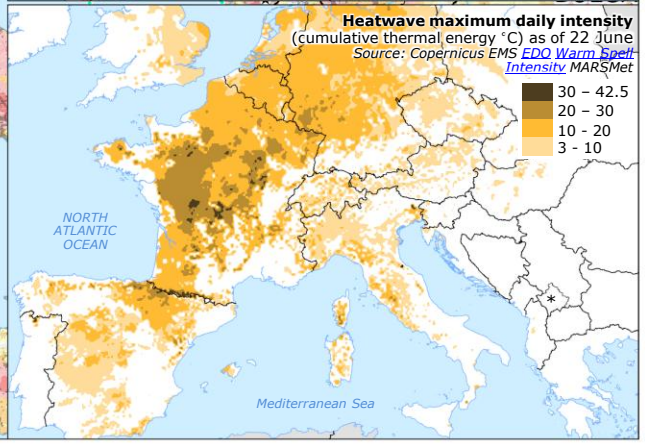

Heatwave maximum daily intensity
(cumulative thermal energy °C) as of 22 June
Source: Copernicus EMS EDO Warm Spell Intensity MARSMet

- 30 – 42.5
- 20 – 30
- 10 - 20
- 3 - 10